


For personal use only

2011 AGM Presentation



BUREY GOLD

www.bureygold.com

Disclaimer

The Material in this presentation (“material”) is not and does not constitute an offer, invitation or recommendation to subscribe for, or purchase any security in Burey Gold Limited (BYR) nor does it form the basis of any contract or commitment. BYR, its directors, employees, agents and consultants, shall have no liability including liability to any person by reason of negligence or negligent misstatement, for any statements, opinions, information or matters, express or implied, arising out of, contained in or derived from, or for any omissions from this material except liability under statute that cannot be excluded.

Statements contained in this material, particularly those regarding possible or assumed future performance, costs, dividends, production levels or rates, prices, resources, reserves or potential growth of BYR, industry growth or other trend projections are, or may be, forward looking statements. Such statements relate to future events and expectations and, as such, involve known and unknown risks and uncertainties. Actual results and developments may differ materially from those expressed or implied by these forward looking statements depending on a variety of factors.

Competent Person’s Statement

The information in this report that relates to exploration results, mineral resources or ore reserves is based on information compiled by Mr Bruce Stainforth who is a Fellow of the Australasian Institute of Mining and Metallurgy. Mr Stainforth, a Director and full-time employee of the Company, has sufficient relevant experience in respect of the style of mineralization, the type of deposit under consideration and the activity being undertaken to qualify as a Competent Person within the definition of the 2004 Edition of the AusIMM’s “Australasian Code for Reporting of Exploration Results, Mineral Resources and Ore Reserves”. Mr Stainforth consents to the inclusion in this report of the matters that are based on his information in the form and context in which it appears.

Company Snapshot

ASX Code

BYR

Market Cap
(21/11/2011)

\$17.7M

Shares on Issue

354.22M

Options
(Unlisted/5cents)

7.2M

Options
(Unlisted/8/15/20/35cents)

41.02M



BUREY GOLD

Company Snapshot

Shareholders

1500

Top 20 Holding

63%

Significant Shareholders

Perseus Mining Ltd

23.00%

Institutional Holders

20.00%

Board of Directors

4.69%

Cash

\$8.5M

Debt

Nil

Board of Directors

Ron Gajewski

Chairman

Accountant

26+ years as a director of public listed companies & corporate advisor to public companies

Bruce Stainforth

Managing Director

Geologist

36+ years in exploration and mining, including 7 years in West Africa. Previously headed Gold Fields Limited into Guinea.

Nigel Ferguson

Executive Director

Geologist

24+ experience in the exploration and definition of precious and base metal mineral resources. Worked in a number of locations globally.

Kevin Thomson

Non-executive Director

Geologist

25+ years' experience. 11 years in West Africa, including Guinea. Exploration manager for Burey's largest shareholder, Perseus Mining Limited, and instrumental in its successful Ghana and Ivory Coast gold projects

Susmit Shah

Non-executive Director Company Secretary

Chartered accountant

25+ years experience. Has been involved with a range of Australian publicly listed companies in company secretarial and financial roles.

Guinea – Large Undeveloped Potential

- ✓ Mining is Guinea's major source of foreign exchange
- ✓ Holds 25% of world's high grade reserves of bauxite
- ✓ Presidential run-off election process completed and new Cabinet appointed
- ✓ New Mining Code adopted in September 2011

Presently 15% but adds the option to purchase an additional 20% contributing interest at an agreed price with the investor

Burey Projects – Focused Effort

Mansounia Project

149km² single licence
JORC compliant resource of
1.08Moz of gold

70% interest earned by
funding to bankable
feasibility study

Government 15% (+5%
royalty), Vendors 15%

Balatindi Project

Including Dion Koulai and Sibiri Mira (application)

1,079km² in three licences - gold - base
metals - uranium

Burey earning 75%, 68%, 68%

Government 15%, Vendor residual %

Kossanke Project

582km² in two licences - gold

Burey earning up to 80% by funding to
DFS

Initial 60% for US\$2M or sole funding
expenditure

Guinea in West Africa



Project Locations

Regional office
in Kankan to
service all the
projects

Full field crews
in operation

Technical
Management
located in
country



Balatindi Project

Including Balatindi, Dion Koulai



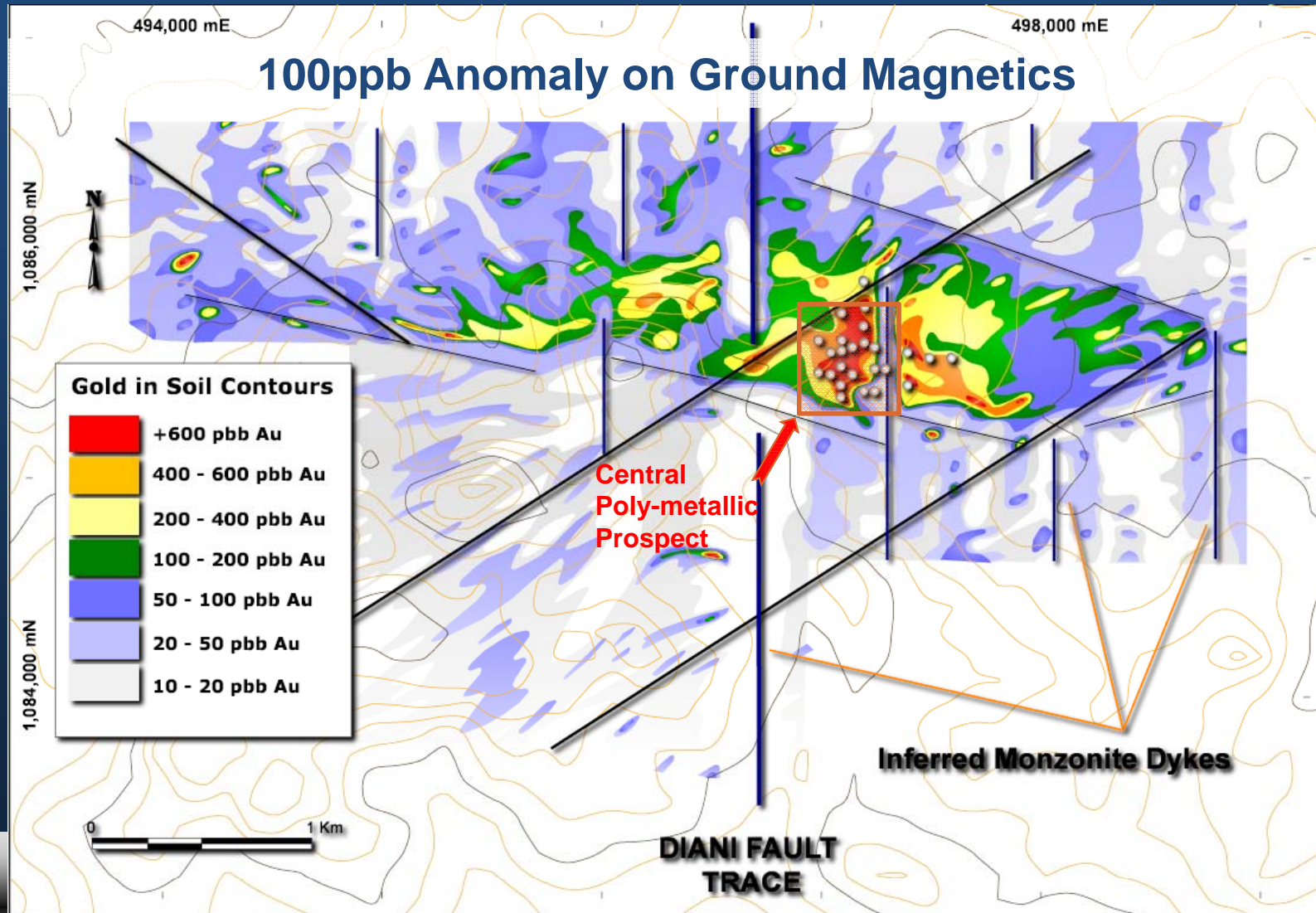
BUREY GOLD



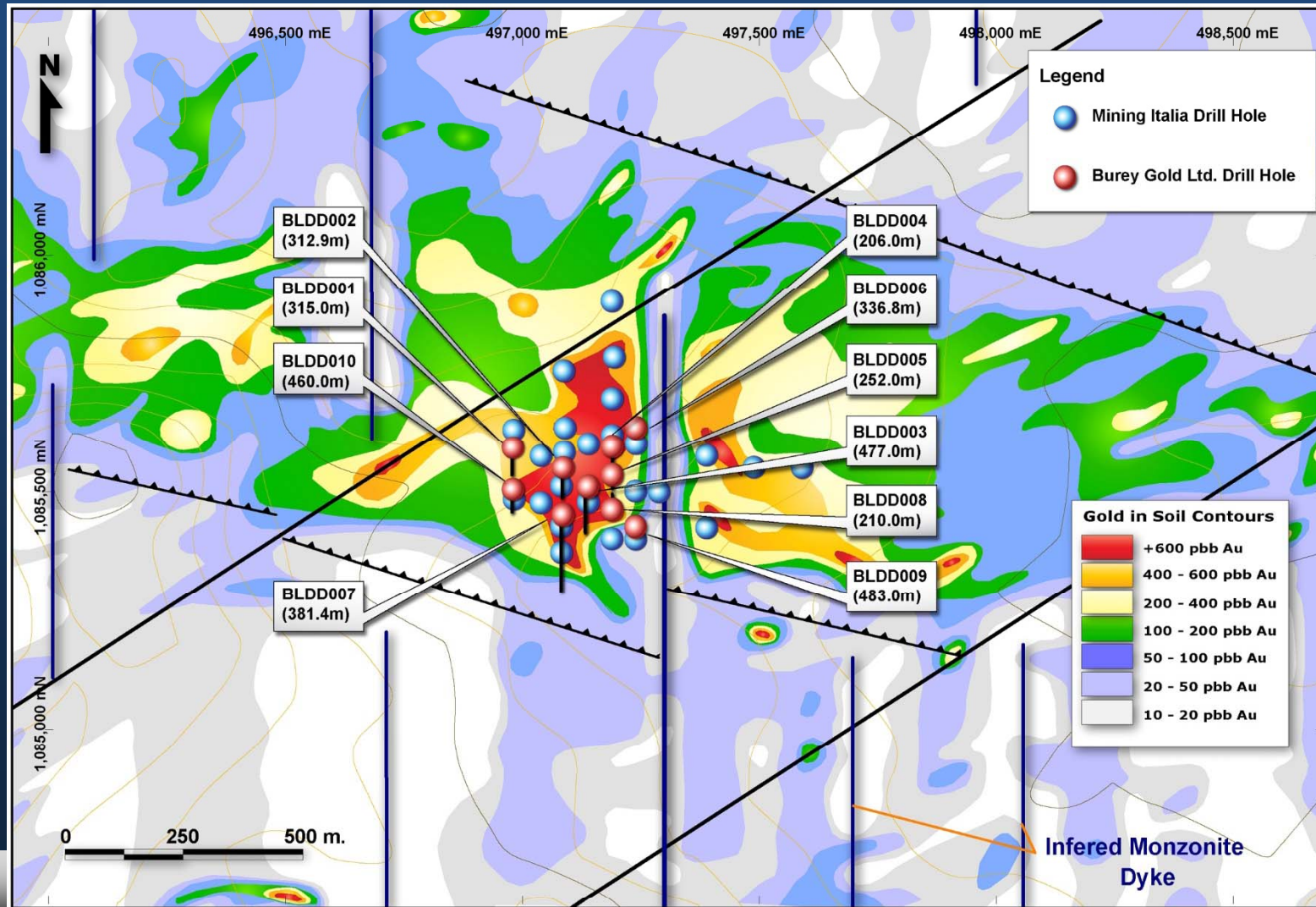
Balatindi Licence – An IOCGU System

- Historic large gold-in-soil anomaly and core drilling (2002-4). Very encouraging gold assay results
- Radiometrics suggests coincident anomalous uranium content
- Core drilling results show the Balatindi mineralisation to be a broad polyphase, hydrothermal expression system, which when considered along with its mineral signature and regional setting is suggestive of an IOCGU system

Balatindi Gold in Soils



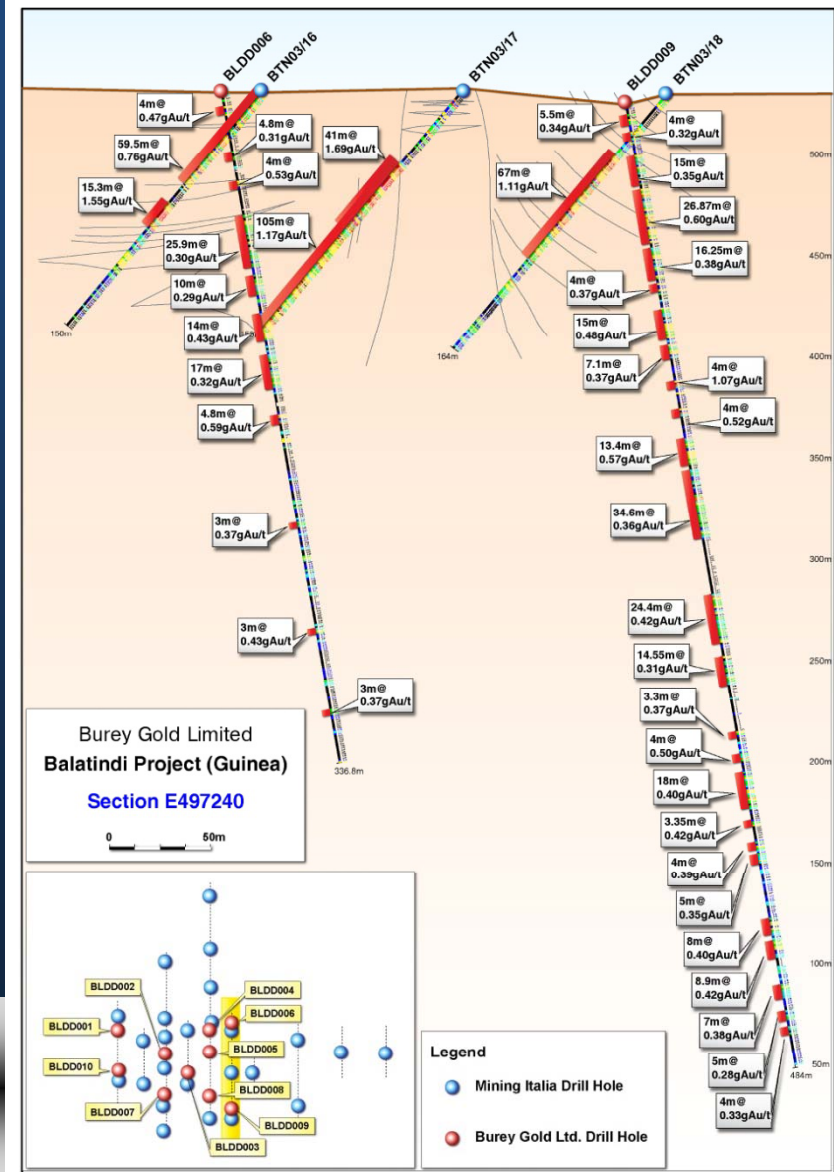
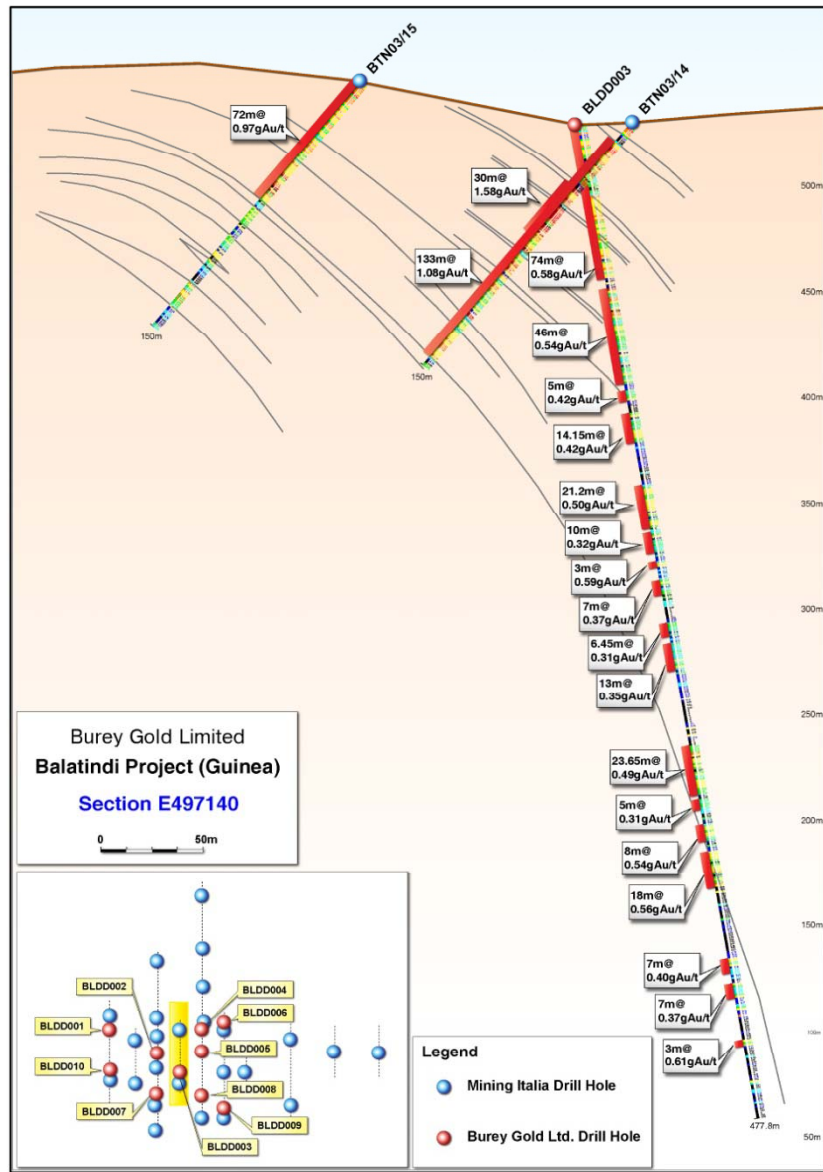
Balatindi Licence CPP – Drill Hole Location



For personal use only

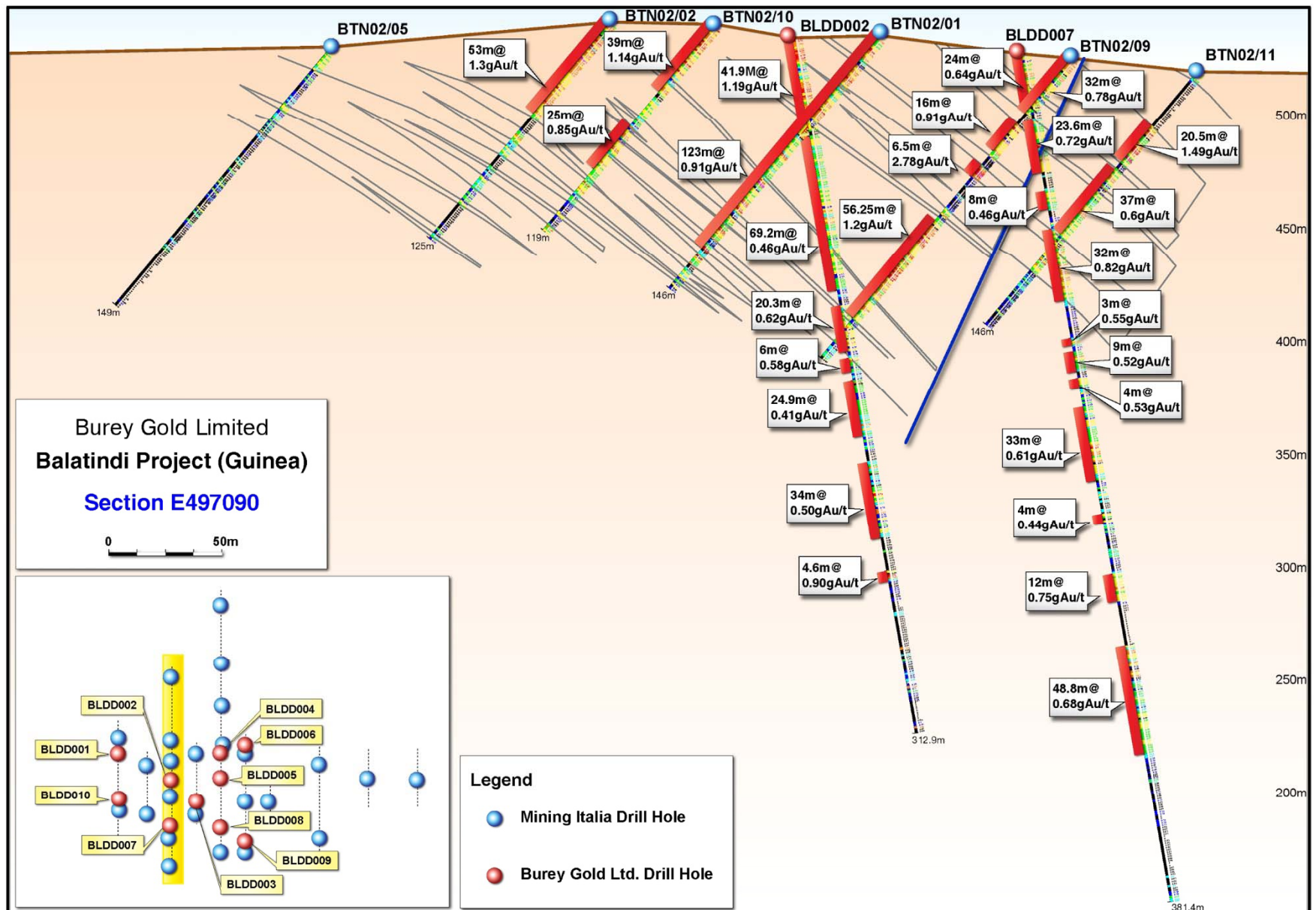
Balatindi Drill Section & Historical Results

For personal use only



Balatindi Drill Section & Historical Results

For personal use only



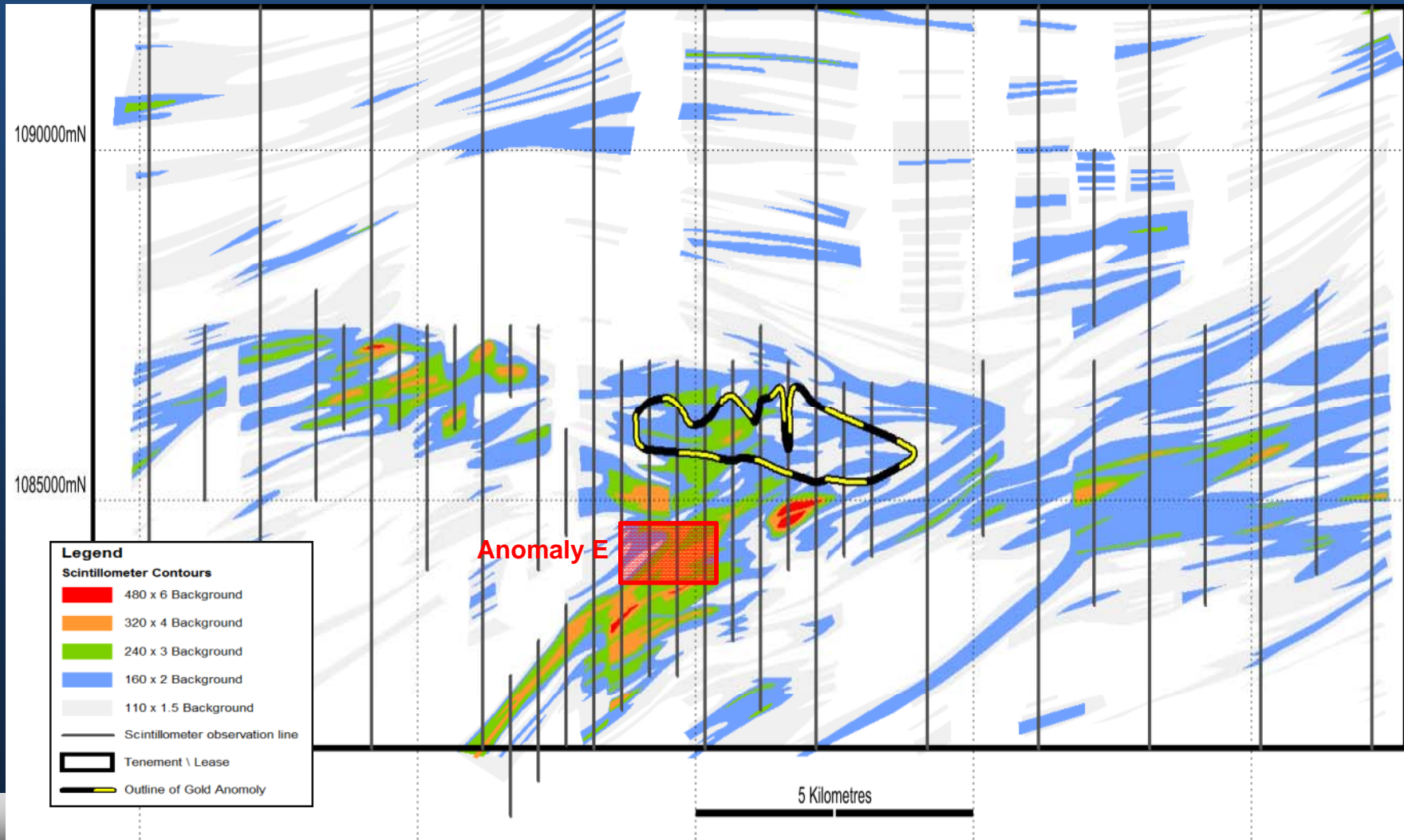
Balatindi CPP Significant Gold Results

Drill Hole Number	Down Hole Depth in Metres		Intercept (down hole length in metres)	Gold Assay Grade (g/t gold)	Grade X width gm.m
	From (metre)	To (metre)			
BLD001	0.00	87.25	87.25	0.53	46.24
BLD002	0.00	112.90	112.90	0.73	82.42
BLD003	0.00	152.85	152.85	0.51	77.59
BLD004	0.00	162.50	162.5	0.56	91.0
BLD005	7.00	116.70	109.70	0.87	94.83
and	119.70	169.30	49.60	0.59	29.26
BLD006	7.00	11.70	4.70	0.40	1.88
BLD006	62.10	107.00	44.90	0.34	15.27
BLD006	110.00	149.00	39.00	0.36	14.04
BLD007	0.00	24.00	24.00	0.64	15.36
BLD007	30.00	53.60	23.60	0.72	16.99
BLD007	266.20	315.00	48.80	0.68	33.18
BLD008	16.00	54.3	38.30	0.72	27.57
BLD008	56.70	84.00	27.30	0.71	19.38
BLD008	148.00	170.00	22.00	0.51	11.22
BLD009	43.00	69.90	26.90	0.60	16.14
BLD010	28.00	101.50	73.50	0.75	55.12
BLD010	195.00	244.00	49.00	0.60	29.40
BLD010	409.00	459.00	50.00	0.64	32.00

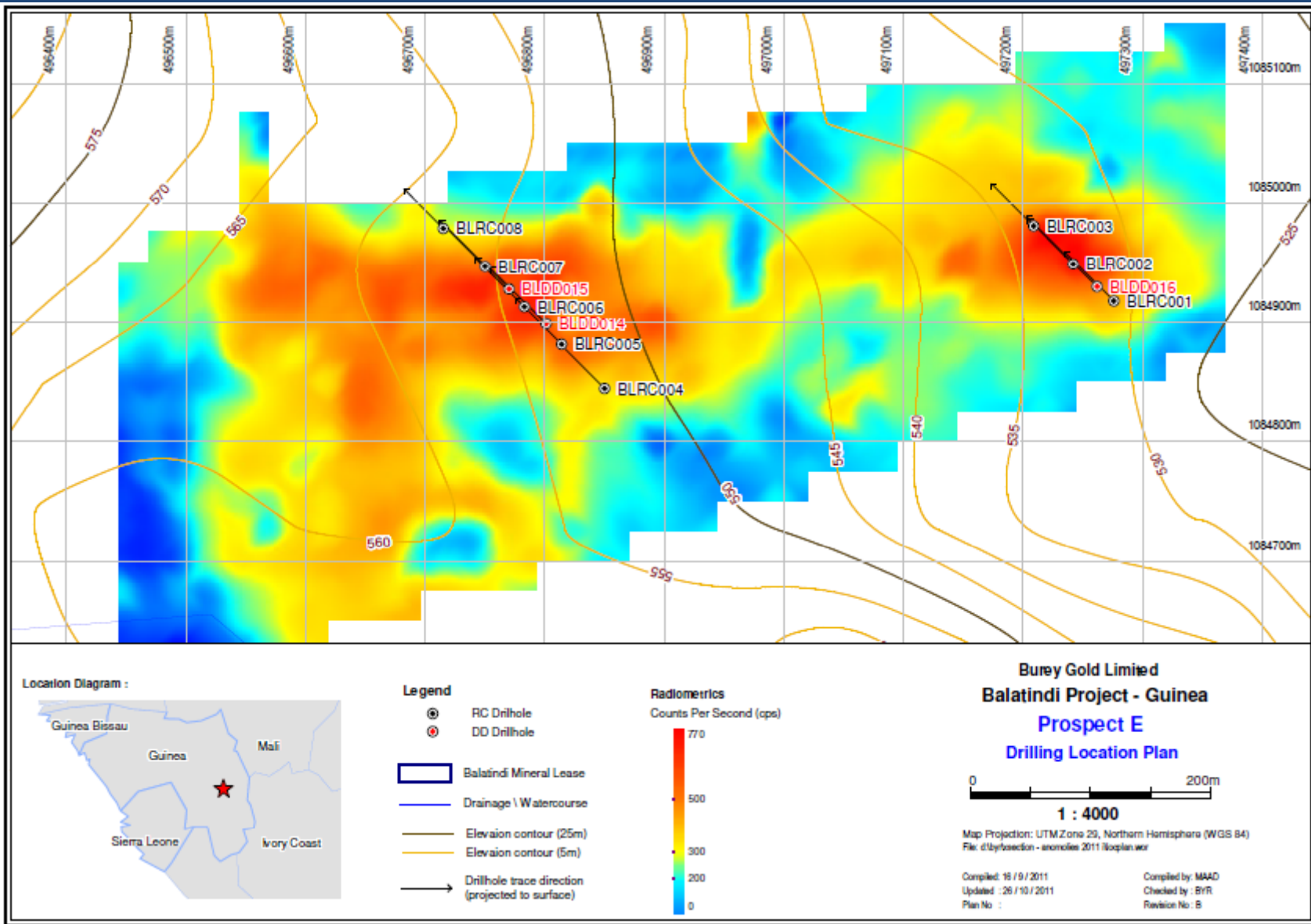
Balatindi CPP – Multi Element Highlights

- Copper generally mimics Gold and Silver with values between 0.1% and 0.2% Copper
- Silver generally seen to be within the 1.5g/t to 2g/t Ag range and generally aligned with Gold and Copper
- Bismuth, Uranium, REE, Molybdenum, Barium all elevated within the system by 1 to 2 times background. Tellurium and Tungsten also significantly anomalous.

Balatindi Anomaly E Radiometric Contours



"Anomaly E" Drill Sections and Results



For personal use only

Balatindi – Anomaly E Significant Drill Intercepts

BLRC001	28 m @ 116ppm U
and	10 m @ 160ppm U
BLRC002	44 m @ 163ppm U
BLRC005	8 m @ 254ppm U
and	35 m @ 222ppm U
and	2 m @ 465ppm U
and	3 m @ 720ppm U
BLRC007	27 m @ 197ppm U
and	3 m @ 603ppm U

The Mineral signature from BLRC001 to 008 at Anomaly E is interpreted to have affinity with the main Baltindi CPP some 600m away

Mansounia Gold Project



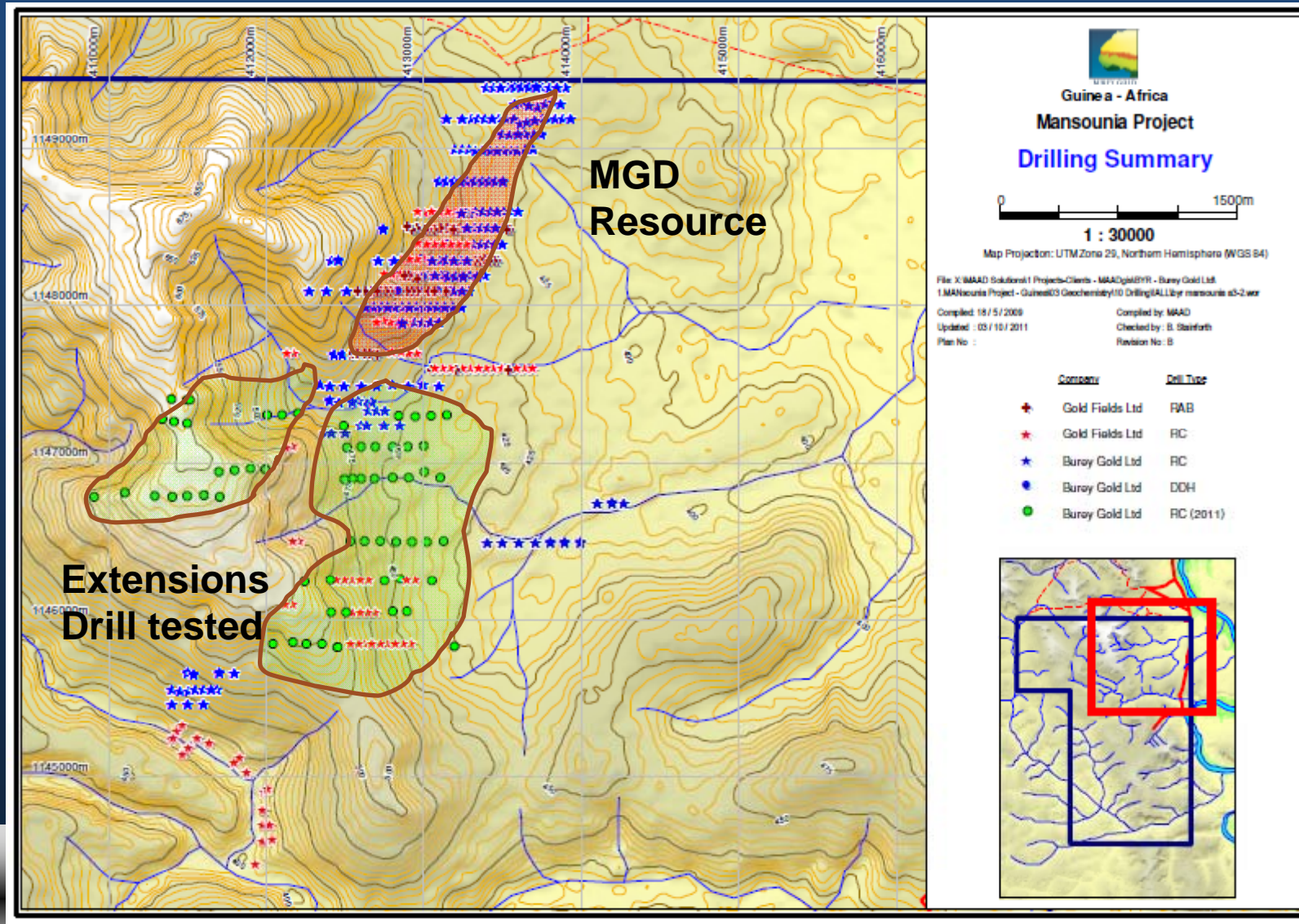
BUREY GOLD



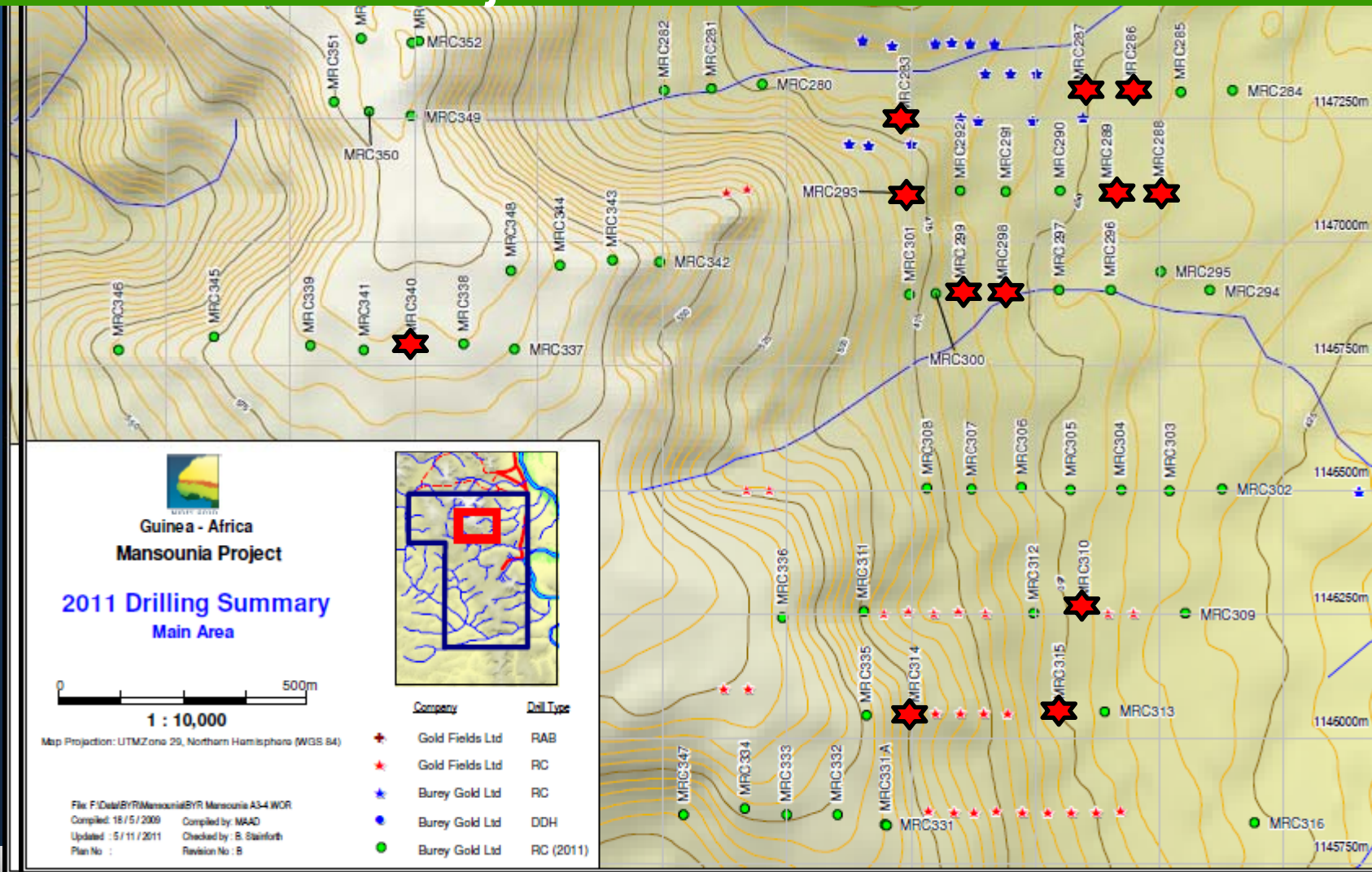
Mansounia Project - Exploration

- ✓ JORC Indicated Inferred resource of 1.08Moz
- ✓ Large tonnage, low grade, near surface sheet-like saprock resource estimate prepared
- ✓ Underlain by narrow, steeply dipping, primary gold shoots
- ✓ Metallurgical studies demonstrate >90% recovery and very highly-favourable leach kinetics
- ✓ Engineer presently scoping work required for new feasibility study

Mansounia Project – Resource Location



Mansounia Project – Location of Drill Hits

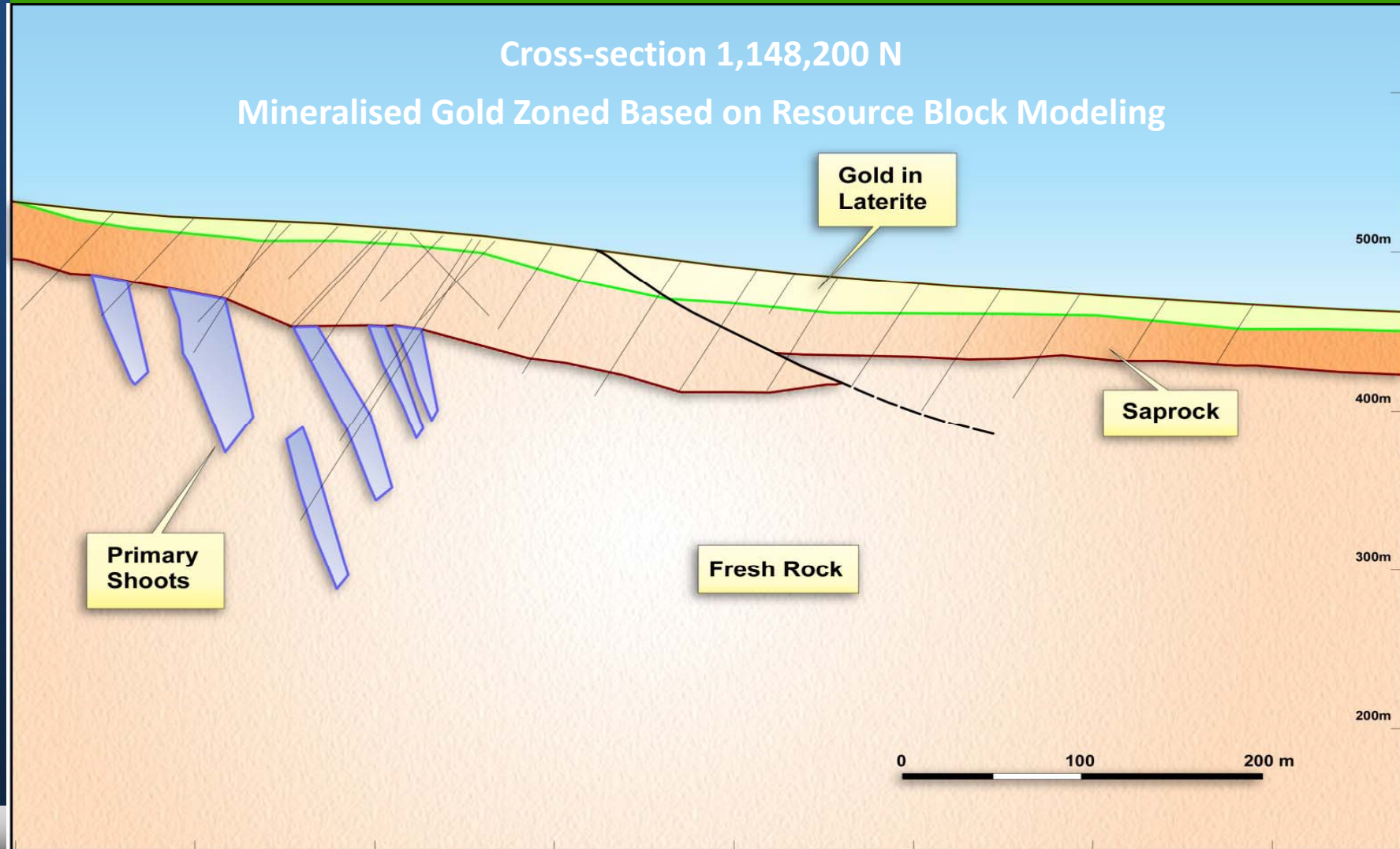


 DENOTES GOLD INTERCEPT OF GREATER THAN 2m @ 0.5g/t Au

Mansounia Project – Drilling Highlights

- MRC283 30m @ 0.68g/t Au from 0.0m
- MRC286 17m @ 0.94g/t Au from 37m
- **MRC287 13m @ 1.82g/t Au from 33m**
- MRC288 6m @ 2.32g/t Au from 85m
- MRC289 14m @ 0.86g/t Au from 47m
- **MRC293 13m @ 3.40g/t Au from 71m**
- MRC298 20m @ 0.95g/t Au from 79m
- **MRC299 18m @ 3.00g/t Au from 32m**
- MRC310 13m @ 0.78g/t Au from 6m
- **MRC314 9m @ 1.91g/t Au from 67m**
- **MRC315 2m @ 7.38g/t Au from 84m**
- **MRC340 2m @ 9.11g/t Au from 5m and
7m @ 1.71g/t Au from 76m**


Mansounia Project Section - "RBM"



Mansounia Project – JORC Defined Resources

Cut-off Grade Aug/t	Indicated			Inferred			Total		
	Tonnes Mt	Grade Au/t	Contained Ounces Au	Tonnes Mt	Grade Au/t	Contained Ounces Au	Tonnes Mt	Grade Au/t	Contained Ounces Au
0.2	7.9	0.6	151,600	53.6	0.5	926,400	61.5	0.5	1,078,000
0.4	6.1	0.7	132,100	30.4	0.7	697,600	36.5	0.7	829,700
0.7	2.2	0.9	66,700	10.9	1.1	370,300	13.1	1.0	436,900
1.0	0.5	1.2	21,900	4.5	1.4	200,200	5.0	1.4	222,100

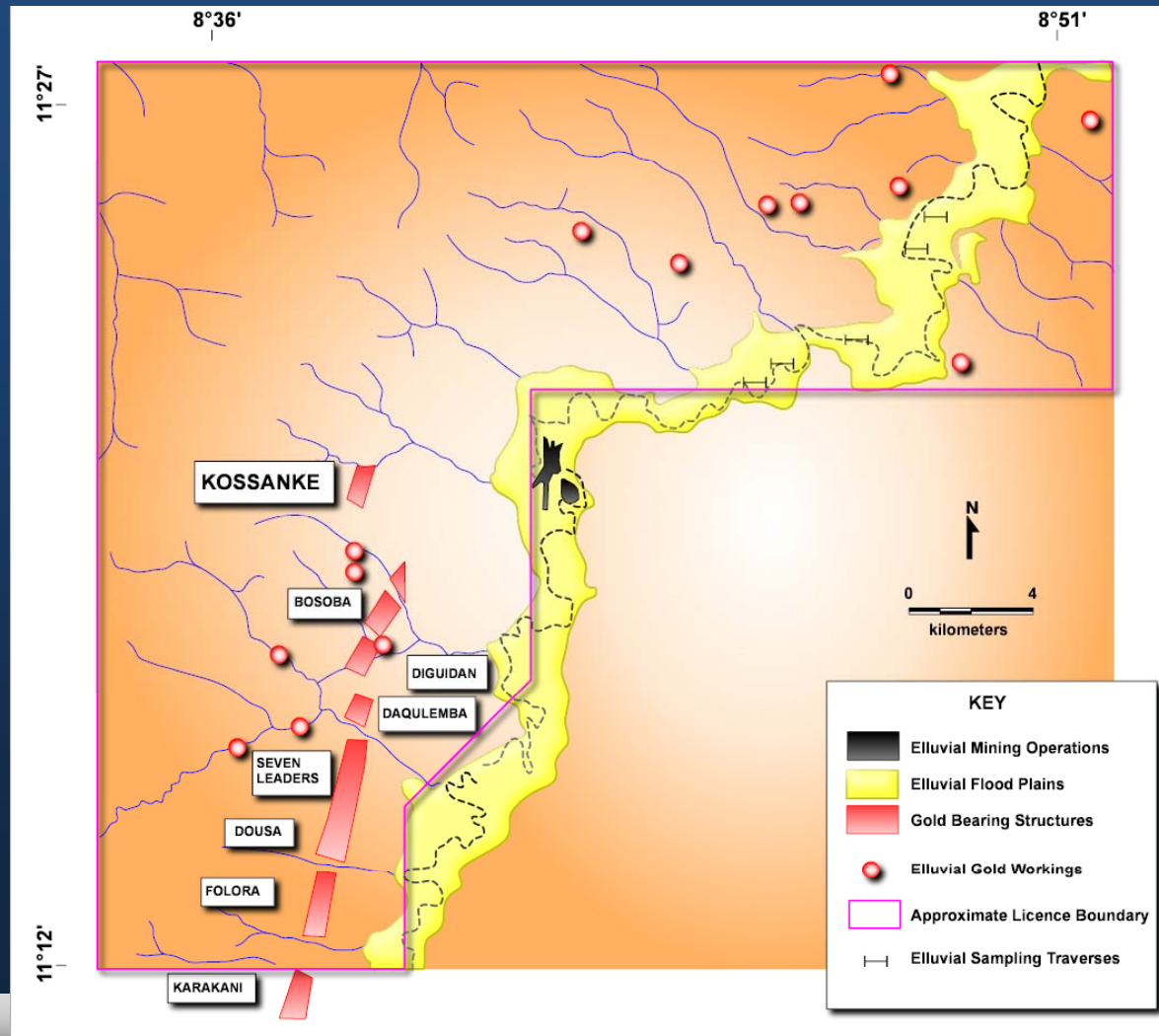
Kossanke Gold Project



BUREY GOLD



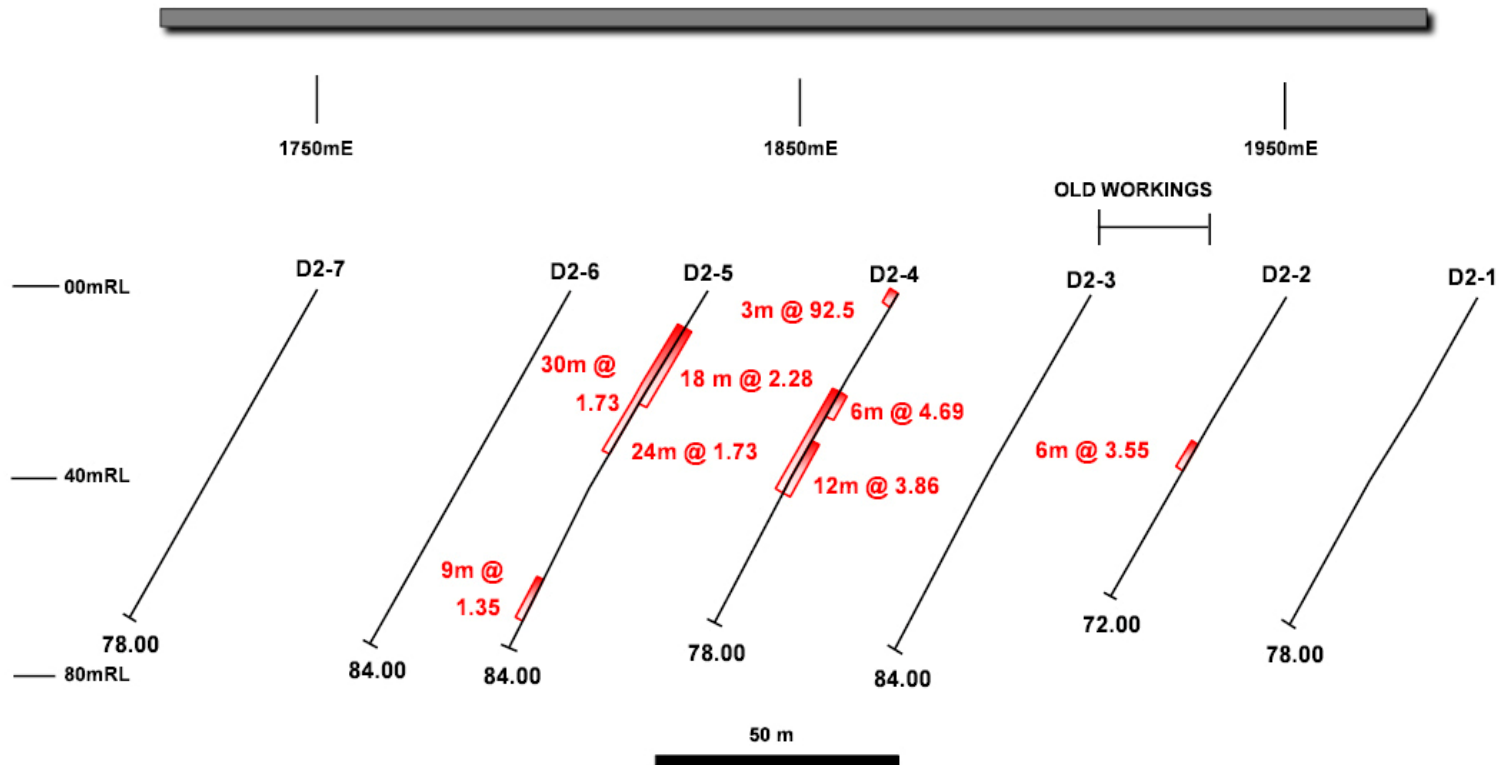
Kossanke Gold Project – Exploration



- Historical soil sampling, trenching and RC drilling completed in the 1990s
- Only 2.5km of a potential 4km of mineralised structure sampled to date
- Final 700 of an approximate 3200 total composite soil samples are being collected.
- Additional 1100 composite soil samples taken from Celein
- All results awaited

Kossanke Gold Project – Historical Drill Results

Daoulemba Prospect Section 12000N



Contacts

www.bureygold.com

Ph: +61 8 9240 7660

Ron Gajewski, Chairman:

ron@crcpl.com.au

Nathan Ryan, Investor Relations:

nathan.ryan@nwrcommunications.com.au

Ph: +61 3 9622 2159

Burey Gold Limited

Thank You



BUREY GOLD